

Start: Technical High School:
 320-252-2231
 233 12th Ave S, St Cloud, MN
 56301, US

End: Hamline University:
 651-523-2800
 1536 Hewitt Ave, St Paul, MN
 55104, US

Notes:

Do more stuff with
your wireless phone.














Shop Now ▶

 **RadioShack**
Do Stuff™

Directions

Distance

Total Est. Time: 1 hour, 17 minutes **Total Est. Distance:** 72.12 miles

	1: Start out going NORTHWEST on 12TH AVE S toward 2ND ST S / MN-23 E.	<0.1 miles
	2: Turn LEFT onto 1ST ST S / MN-23 W.	0.3 miles
	3: Turn LEFT onto WASHINGTON MEMORIAL DR.	0.5 miles
	4: Turn LEFT onto CR-75 S / ROOSEVELT RD. Continue to follow CR-75 S.	3.9 miles
	5: Merge onto I-94 E / US-52 S toward MINNEAPOLIS / ST PAUL.	52.6 miles
	6: Merge onto I-694 E via the exit on the LEFT.	6.1 miles
	7: Merge onto I-35W S via EXIT 41A.	3.8 miles
	8: Merge onto MN-36 E via EXIT 23B on the LEFT.	1.3 miles
	9: Merge onto SNELLING AVE N / MN-51 S.	3.1 miles
	10: Turn LEFT onto HEWITT AVE.	<0.1 miles
	11: End at Hamline University: 1536 Hewitt Ave, St Paul, MN 55104, US	
Total Est. Time: 1 hour, 17 minutes		Total Est. Distance: 72.12 miles



Start:
Technical High School: 320-252-2231
 233 12th Ave S, St Cloud, MN 56301, US

End:
Hamline University: 651-523-2800
 1536 Hewitt Ave, St Paul, MN 55104, US



All rights reserved. Use Subject to License/Copyright
 These directions are informational only. No representation is made or warranty given as to their content, road conditions or route usability or expeditiousness. User assumes all risk of use. MapQuest and its suppliers assume no responsibility for any loss or delay resulting from such use.